

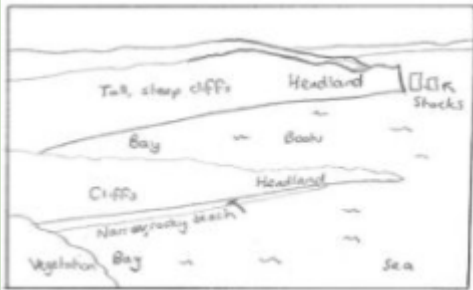


Somerset Bridge Primary School
Aspire - Brave - Care - Collaborate

Geography Year 6: Summer Term

Key Diagrams

Fieldsketch



Digimaps



Key Knowledge


Know that White Lady Falls is a waterfall at Lydford Gorge in Devon.

Know that graphs and diagrams can be used to present the data that was collected.


Know that Digimaps can be used to mark on and label the human and physical characteristics of the local area.

Draw a fieldsketch to show human and physical characteristics in an area.

White Lady Falls



Lydford Gorge



Key Vocabulary

Waterfall	When a river flows over land that is two different levels or heights.	✓
Plunge pool	Found at the bottom of a waterfall and is formed by erosion.	
Erode	To wear away or eat into.	
Fieldsketch	An effective way of recording observations made during fieldwork that have a geographical focus or intent.	
Fieldwork	A study in the school grounds, in the area immediately surrounding the school, or further afield.	
Measure	To mark, lay out, or establish dimensions for by measuring.	
Annotate	Add notes to (a text or diagram) giving explanation or comment.	
Gorge	A narrow space between rocky cliffs.	

Lydford Gorge

Devon

England

United Kingdom

Europe

The world