

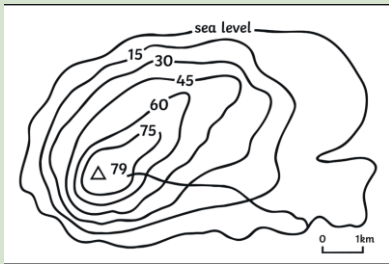


Somerset Bridge Primary School
Aspire - Brave - Care - Collaborate

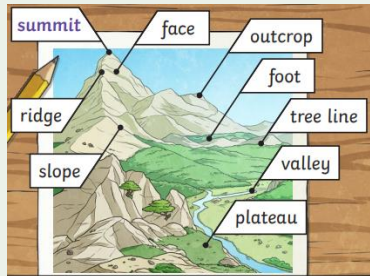
Geography Year 5: Summer Term

Physical Geography

Know that contour lines drawn closely together indicate that a slope is steep



Identify key topographical features of mountains

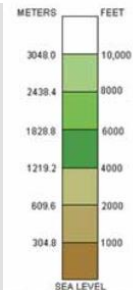


Locational Knowledge

Understand geographical similarities and differences through the study of human and physical geography of a region of the United Kingdom and a region in a European country (Greece)

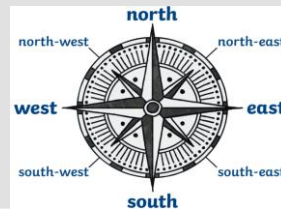


Elevation




Compass Points

Use the eight points of a compass



Key Map Symbols



Key Vocabulary

| | | |
|----------------|--|---|
| grid reference | A grid of squares to help you locate a space. | ✓ |
| atlas | A book of maps, tables, or charts. | |
| contour lines | A line on a map joining points of equal height above or below sea level. | |
| sea level | The base level for measuring elevation and depth on Earth. | |
| slope | To slant up or down. | |
| steep | Having a sharp slope or slant. | |
| topography | The shape of the earth's surface across an area or region. The topography of an area includes the size and location of hills and dips in the land. | |

