



Somerset Bridge Primary School
Aspire - Brave - Care - Collaborate

Geography Year 4: Spring Term

Place Knowledge



The Quantock Hills



The Mendip Hills



The River Parrett



Lyme Regis

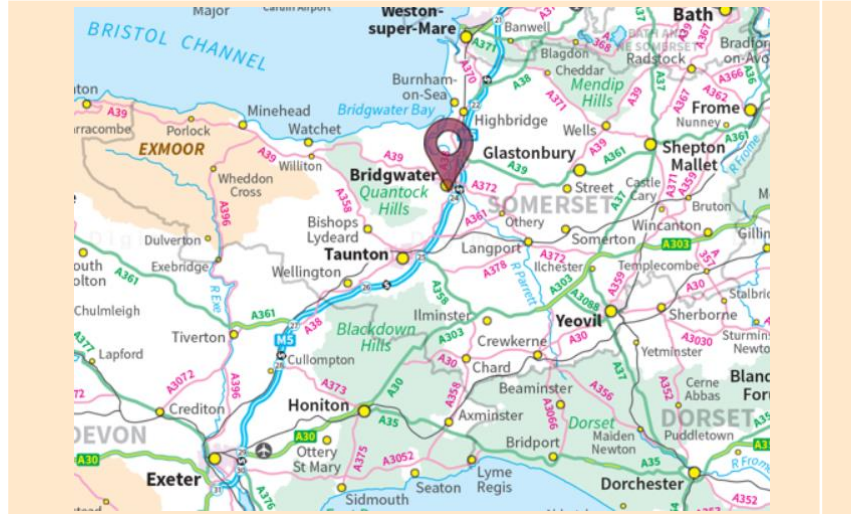


Lyme Regis Beach



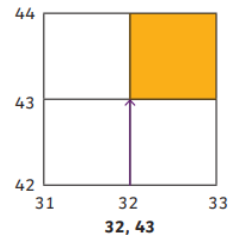
The Dorset coastline

Map to show the location of places studied this term

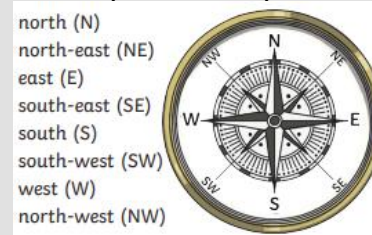


Map Skills

4-figure grid references



8-point compass



The Quantocks

Somerset

The South West

England

The United Kingdom

Key Vocabulary



Hill	A high point in the landscape where the land rises up.	
Mountain	Mountains have a summit that is over 600m high.	
Summit	The highest point on a mountain. The summit of Mount Everest (the highest mountain in the world) is 8848m high.	
Sediment	Particles that are carried along in rivers and the sea.	
Rock	Sedimentary rock is built up from layers of sediment that has settled on the bottom of the river/sea.	
Coast	The strip between the land and the sea.	
Lyme Regis	A popular coastal town on the Dorset Coastline.	
Compass directions	These are used to tell direction.	
4-figure grid references	This helps locate a grid square on an OS map.	